

State of Wyoming Corner Record

(In compliance with the CORNER PERPETUATION AND FILING ACT, Wyoming Statutes, 1997 Section 33-29-140 et. seq., and the Rules and Regulations of the Board of Professional Engineers and Professional Land Surveyors)

Reverse side of this form may be used if more space is needed.


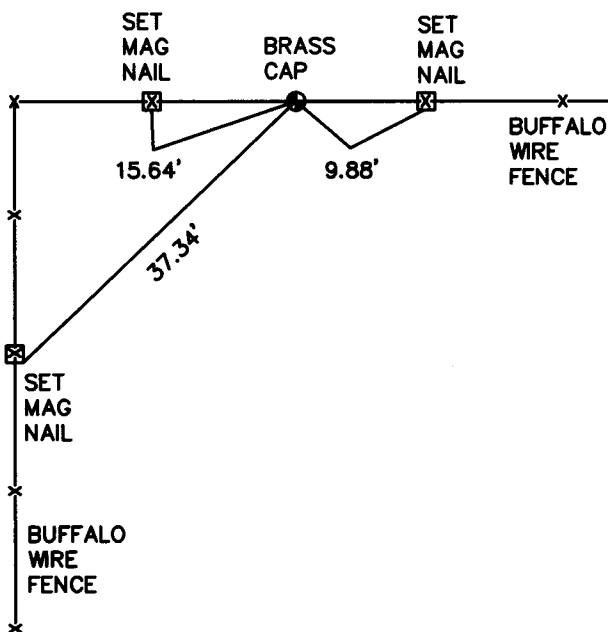
Record of original survey and citation of source of historical information (if corner is lost or obliterated). Description of corner monumentation evidence found and/or monument and accessories established to perpetuate the location of this corner. Sketch of relative location of monument, accessories, and reference points with course and distance to adjacent corner(s) (if determined in this survey). Method and rationale for reestablishment of lost or obliterated corner.

RECORD: UNKNOWN.

MONUMENT FOUND: FOUND A 3 1/4" BRASS CAP DOWN 0.1' BELOW GROUND SURFACE WITH THE CAP STAMPED AS SHOWN.

MONUMENT SET: NOTHING.

REFERENCES: MONUMENT LIES IN A E-W BUFFALO FENCE, +\ - 25' EAST OF FENCE CORNER. SET MAG NAILS FOR REFERENCE.



RECORDED 10/05/2010 AT 1:49 PM REC# 554368 BK# 2186 PG# 449
 DEBRA K. LATHROP, CLERK OF LARAMIE COUNTY, WY PAGE 1 OF 1

Date of Field Work: 2-21-08

Office Reference: 06385

Monument Inscription

Cross Index Plat

| | | | | | | | | | | | | | | | | | | | | | | | | | |
|---|---|----|---|---|----|---|---|---|----|----|----|----|----|----|----|----|----|----|----|----|----|----|----|----|----|
| | 1 | 2 | 3 | 4 | 5 | 6 | 7 | 8 | 9 | 10 | 11 | 12 | 13 | 14 | 15 | 16 | 17 | 18 | 19 | 20 | 21 | 22 | 23 | 24 | 25 |
| A | + | + | + | + | + | + | + | + | + | + | + | + | + | + | + | + | + | + | + | + | + | + | + | + | + |
| B | + | + | + | + | + | + | + | + | + | + | + | + | + | + | + | + | + | + | + | + | + | + | + | + | + |
| C | + | 6 | + | + | 5 | + | + | + | 4 | + | + | + | + | 3 | + | + | + | + | 2 | + | + | + | + | 1 | + |
| D | + | + | + | + | + | + | + | + | + | + | + | + | + | + | + | + | + | + | + | + | + | + | + | + | + |
| E | + | + | + | + | + | + | + | + | + | + | + | + | + | + | + | + | + | + | + | + | + | + | + | + | + |
| F | + | + | + | + | + | + | + | + | + | + | + | + | + | + | + | + | + | + | + | + | + | + | + | + | + |
| G | + | 7 | + | + | 8 | + | + | + | 9 | + | + | + | + | 10 | + | + | + | + | 11 | + | + | + | + | 12 | + |
| H | + | + | + | + | + | + | + | + | + | + | + | + | + | + | + | + | + | + | + | + | + | + | + | + | + |
| J | + | + | + | + | + | + | + | + | + | + | + | + | + | + | + | + | + | + | + | + | + | + | + | + | + |
| K | + | + | + | + | + | + | + | + | + | + | + | + | + | + | + | + | + | + | + | + | + | + | + | + | + |
| L | + | 18 | + | + | 17 | + | + | + | 16 | + | + | + | + | 15 | + | + | + | + | 14 | + | + | + | + | 13 | + |
| M | + | + | + | + | + | + | + | + | + | + | + | + | + | + | + | + | + | + | + | + | + | + | + | + | + |
| N | + | + | + | + | + | + | + | + | + | + | + | + | + | + | + | + | + | + | + | + | + | + | + | + | + |
| O | + | + | + | + | + | + | + | + | + | + | + | + | + | + | + | + | + | + | + | + | + | + | + | + | + |
| P | + | 19 | + | + | 20 | + | + | + | 21 | + | + | + | + | 22 | + | + | + | + | 23 | + | + | + | + | 24 | + |
| Q | + | + | + | + | + | + | + | + | + | + | + | + | + | + | + | + | + | + | + | + | + | + | + | + | + |
| R | + | + | + | + | + | + | + | + | + | + | + | + | + | + | + | + | + | + | + | + | + | + | + | + | + |
| S | + | + | + | + | + | + | + | + | + | + | + | + | + | + | + | + | + | + | + | + | + | + | + | + | + |
| T | + | 30 | + | + | 29 | + | + | + | 28 | + | + | + | + | 27 | + | + | + | + | 26 | + | + | + | + | 25 | + |
| U | + | + | + | + | + | + | + | + | + | + | + | + | + | + | + | + | + | + | + | + | + | + | + | + | + |
| V | + | + | + | + | + | + | + | + | + | + | + | + | + | + | + | + | + | + | + | + | + | + | + | + | + |
| W | + | + | + | + | + | + | + | + | + | + | + | + | + | + | + | + | + | + | + | + | + | + | + | + | + |
| X | + | 31 | + | + | 32 | + | + | + | 33 | + | + | + | + | 34 | + | + | + | + | 35 | + | + | + | + | 36 | + |
| Y | + | + | + | + | + | + | + | + | + | + | + | + | + | + | + | + | + | + | + | + | + | + | + | + | + |
| Z | + | + | + | + | + | + | + | + | + | + | + | + | + | + | + | + | + | + | + | + | + | + | + | + | + |


Firm/Agency, Address

STEIL SURVEYING SERVICES LLC
1102 WEST 19th STREET
CHEYENNE WY 82001

Telephone Number: **(307) 634-7273**

This corner record was prepared by me or under my direction and supervision.

SEAL & SIGNATURE



Corner Name NE CORNER Section 13, T 17 N, R 65 W, 6th P.M.

Cross-Index No.: J-25

County: LARAMIE Wyoming

SBRPEPLS/PLSW: March 1994; PLSW January 1998